

07/12/2019



FIRE ROAD AND TRAIL USES

FIRE ROAD      voice control
Hikers/Bikes/Horses










TRAIL      on leash
Hikers/Bikes/Horses

TRAIL    on leash
Hikers/Horses

TRAIL     on leash
Hikers/Bikes

TRAIL   on leash
Hikers Only

SYMBOLS

-  Marin County Open Space District Preserve
-  Other Public Lands
-  Multiuse Pathway
-  Trail (Non-MCOSD)
-  Distance (miles)
-  Gates
-  Creeks & Streams
-  Water Tank
-  Public Transit