

11/22/2019












FIRE ROAD AND TRAIL USES

- FIRE ROAD** 
-     voice control
Hikers/Bikes/Horses
- TRAIL** 
-     on-leash
Hikers/Bikes/Horses

- TRAIL** 
-   on-leash
Hikers/Horses
- TRAIL** 
-    on-leash
Hikers/Bikes

- TRAIL** 
-   on-leash
Hikers Only

SYMBOLS

-  Marin County Open Space District Preserve
-  Other Public Lands
-  Multiuse Pathway
-  Trail (Non-MCOSD)
-  Distance (miles)
-  Gates
-  Creeks & Streams
-  Water Tank
-  Public Transit