

11/10/2020



FIRE ROAD AND TRAIL USES

FIRE ROAD ———

 Hikers/Bikes/Horses

TRAIL - - - - -

 Hikers/Bikes/Horses





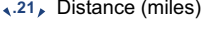




TRAIL - - - - -

 Hikers/Horses

TRAIL

 Hikers Only

SYMBOLS

-  Marin County Open Space District Preserve
-  Other Public Lands
-  Multiuse Pathway
-  Trail (Non-MCOSD)
-  Distance (miles)
-  Gates
-  Creeks & Streams
-  Water Tank
-  Public Transit