

LOOKING SOUTH ALONG RT 1 AT
PM 12.6



LOOKING NORTH ALONG RT 1 AT
PM 12.6



LOOKING SOUTH ALONG RT 1 AT
PM 12.65



**Bolinas Lagoon Roadside
Drainage Maintenance Marin
County State Route 1
PM 12.56/17.01**

**Priority Location 4
PM 12.6 - 12.9**

**Ditches
NB 2000' / 500+ CY**

Culverts TBD

LOOKING NORTH ALONG RT 1 AT
PM 12.65



LOOKING NORTH ALONG RT 1 AT
PM 12.7



LOOKING SOUTH ALONG RT 1 AT
PM 12.7




LOOKING NORTH ALONG RT 1 AT PM
12.85






LOOKING SOUTH NEAR CAR GARAGE ALONG RT 1 AT PM 15.4




LOOKING NORTH ALONG RT 1 AT PM 15.4



LOOKING AT FLOODED CAR GARAGE ALONG RT 1 AT PM 15.4



LOOKING NORTH ALONG RT 1 AT PM 15.4



LOOKING NORTH ALONG RT 1 AT PM 15.4

**Bollinas Lagoon Roadside
County State Route 1
PM 12.56/17.01**


**Priority Location 3
PM 15.4**

**Ditches
NB 350' / 195CY**


**Culverts
3'x5'x200' (110 CY)**

Photos taken 4/23

LOOKING SOUTH ALONG RT 1 AT
PM 16.1



LOOKING NORTH ALONG RT 1 AT
PM 16.2




**Bolinas Lagoon Roadside
Drainage Maintenance Marin
County State Route 1
PM 12.56/17.01**

**Priority Location 2
PM 16.1**

**Ditches
NB 500' / 220 CY
SB 400' / 240 CY**

**Culverts
3'x5'x100' (50 CY)
3'x5'x250' (140 CY)**

LOOKING SOUTH ALONG RT 1 AT
PM 16.1




LOOKING NORTH ALONG RT 1 AT
PM 16.1



Bolinas Lagoon
Roadside Drainage
Maintenance Marin
County State Route 1
PM 12.56/17.01
Priority Location 1
Ditches
NB 500' / 460 CY
SB 400' / 240 CY
Culvert
5'X10'X300' (550 CY)




LOOKING NORTH FROM ROUTE 1 AT PM 14.47 DITCHES FULL OF SEDIMENT



LOOKING WEST FROM ROUTE 1 AT PM 14.47 CREEK CHANNEL AND DITCHES FULL OF SEDIMENT



LOOKING SOUTH FROM ROUTE 1 AT PM 14.47 DITCHES OUTFALL FULL OF SEDIMENT



LOOKING SOUTH FROM ROUTE 1 AT PM 14.47 DITCHES AND CULVERT OUTFALL FULL OF SEDIMENT



LOOKING WEST FROM ROUTE 1 AT PM 14.47 CREEK CHANNEL FULL OF SEDIMENT